

CAPE FLATTERY, WASHINGTON-BRITISH COLUMBIA

30X60 MINUTE SERIES (TOPOGRAPHIC-BATHYMETRIC)


Cape Flattery

WASHINGTON - BRITISH COLUMBIA
1:100 000-scale metric topographic-bathymetric map



30 X 60 MINUTE QUADRANGLE SHOWING

- Contours and elevations in meters
Highways, roads and other manmade structures
Water features
Woodland areas
Geographic names
Bathymetric contours in meters



1986

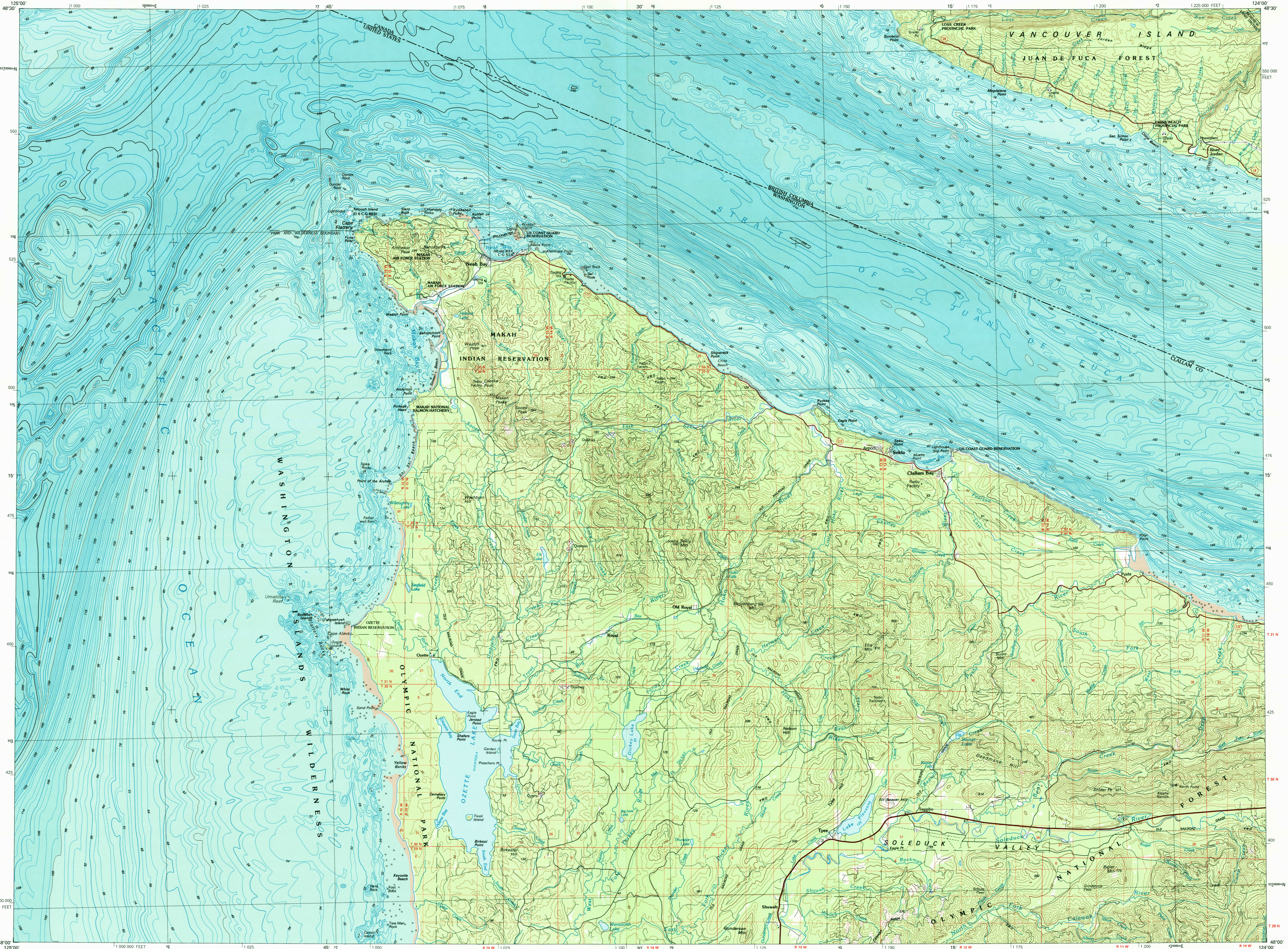
Produced by the Geological Survey and the National Ocean Service
U.S. portion compiled from 1:50 000-scale topographic maps dated 1964
Bathymetry compiled by the National Ocean Service from tide-conditional hydrographic surveys...

CONVERSION TABLE, DECLINATION DIAGRAM, ADJOINING MAPS. Includes tables for meters/feet conversion and declination diagrams.

FOR SALE BY U.S. GEOLOGICAL SURVEY DENVER, COLORADO 80225...

Topographic Map Symbols

- Primary highway, hard surface
Secondary highway, hard surface
Light duty road, principal street, hard or improved surface
Other road or street, trail
Route marker: Interstate, U.S. State...

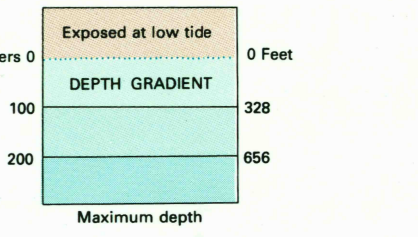
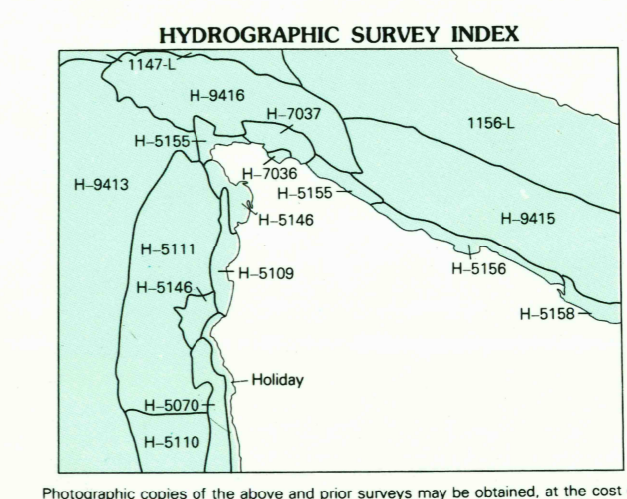



SCALE 1:100 000
1 CENTIMETER ON THE MAP REPRESENTS 1 KILOMETER ON THE GROUND
CONTOUR INTERVAL 50 METERS IN U.S.
CONTOUR INTERVAL 40 METERS IN CANADA

CAPE FLATTERY, WASHINGTON-BRITISH COLUMBIA 48124-A1-TB-100

1986 BATHYMETRY ADDED 1987

HYDROGRAPHIC SURVEY INFORMATION table with columns: SURVEY NUMBER, SURVEY DATE, SURVEY SCALE, SURVEY LINE SPACING.



Photographic copies of the above and prior surveys may be obtained, at the cost of reproduction by addressing the Director, USGS National Ocean Service, National Oceanic and Atmospheric Administration, Rockville, Maryland 20852